


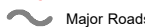
Stateplane Projection  
Datum: NAD83  
Units: Feet

Source: Public Works

Metadata available upon request





Paving Program



Major Roads

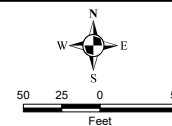
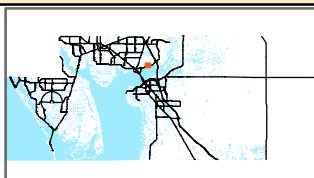
MAINT BY:

 Dedicated - Not Maintained

 Dedicated - Privately Maintained

 Private

 Other Streets



This map is a representation of compiled public information. It is believed to be an accurate and true depiction for the stated purpose, but Charlotte County and its employees make no guarantees, implied or otherwise, to the accuracy, or completeness. We therefore do not accept any responsibilities as to its use. This is not a survey or is fit to be used for design. Reflected Dimensions are for informational purposes only and may have been rounded to the nearest tenth. For precise dimensions, please refer to recorded plats and related documents.

© Copyright 2024 Port Charlotte, FL by Charlotte County  
Updated: 3/26/2024 9:22:56 AM by: D Jorge  
M:\publicworks\ArcProjects\10\PavMan\FY2024\_GPC\_Coconut.mxd